










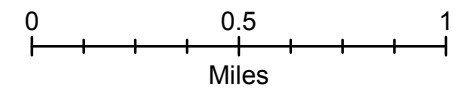



# Village of Slinger Transportation System Plan

## Legend

-  New Bridge
-  Intersection Improvements
-  Ramp Change
-  Sidewalk Addition
-  Bike/Pedestrian Trail
-  Resurface/Reconstruct
-  Future Collector
-  Future Road Extension
-  Upgrade from Rural 2 lane to Urban 2 lane
-  4 Number of Traffic Lanes
-  Railroad

For County Trail Plan Map Visit:  
[www.co.washington.wi.us/landuse/Planning.Draft%20Chapters.htm](http://www.co.washington.wi.us/landuse/Planning.Draft%20Chapters.htm)  
 Then select "Adopted 2020 Bicycle Way System Plan"



Prepared: November 1, 2004  
 Revised: April 26, 2005

